













LEGEND

- | | | |
|--|--|--|
|  Care |  Government |  City Limits |
|  Community |  Railroad |  Streets and Highways |
|  Education |  Utilities |  Railroad |
|  Emergency Response | |  Streams & Waterways |
| | |  Lakes & Waterbodies |

**CITY OF SHERIDAN
CRITICAL FACILITIES
YAMHILL COUNTY
HAZARD MITIGATION PLAN**

0.25 0 0.25 0.5
Miles

SOURCES: Critical facilities (City of Sheridan), ESRI (highways 1996), USGS (counties, cities, lakes, rivers, hillshade) MAP DATA: July, 2008

FIG. NO:
K-21