










LEGEND

- | | |
|---|--|
|  Community |  City Limits |
|  Education |  Streets and Highways |
|  Emergency Response |  Streams & Waterways |
|  Government |  Lakes & Waterbodies |

**YAMHILL CITY
CRITICAL FACILITIES
YAMHILL COUNTY
HAZARD MITIGATION PLAN**

0.2 0 0.2



Miles




SOURCES: Critical facilities (Yamhill City), ESRI (highways 1996), USGS (counties, cities, lakes, rivers, hillshade) MAP DATA: July, 2008

**FIG. NO:
K-23**