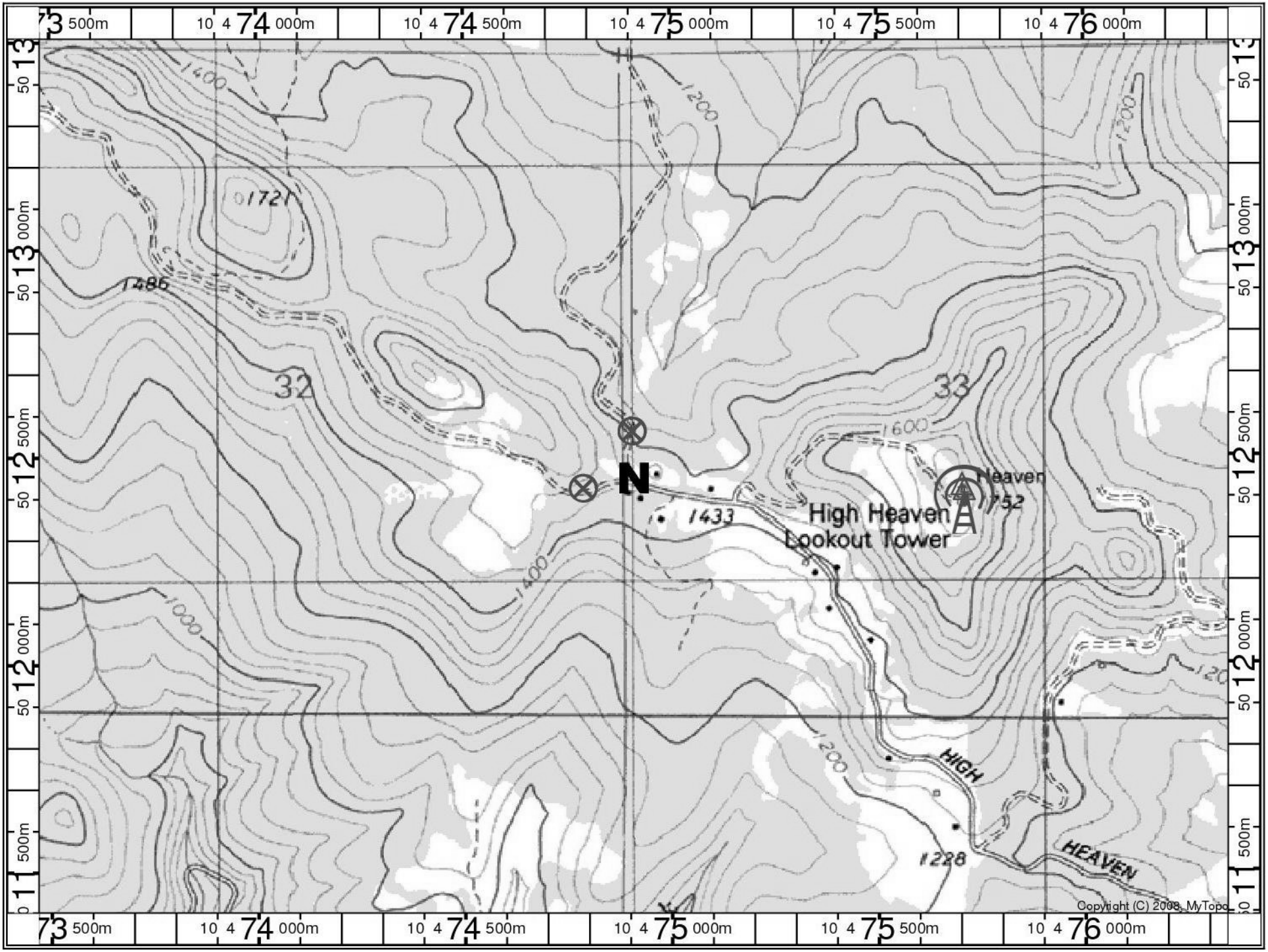
N
High Heaven
Lookout Tower
Heaven
1752
1433
1721
1486
1228
32
33
HIGH
HEAVEN
Copyright (C) 2008 MyTopo

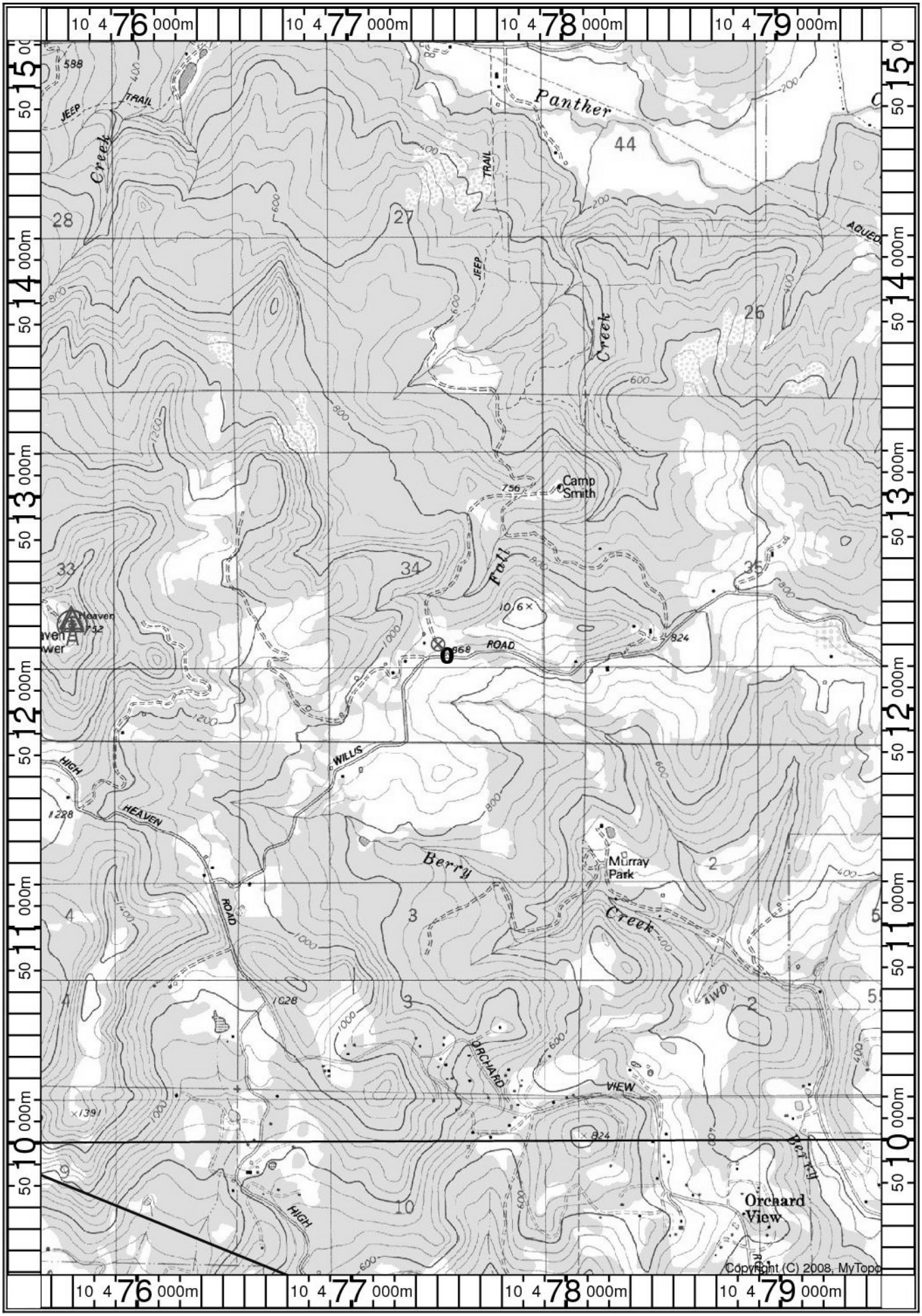

Panther
Creek
JEEP
TRAIL
Camp Smith
Fall
Creek
ROAD
WILLIS
HIGH
HEAVEN
ROAD
Berry
Creek
Murray Park
ORCHARD
VIEW
Orchard View
Heaven
Copyright (C) 2008, MyTopo

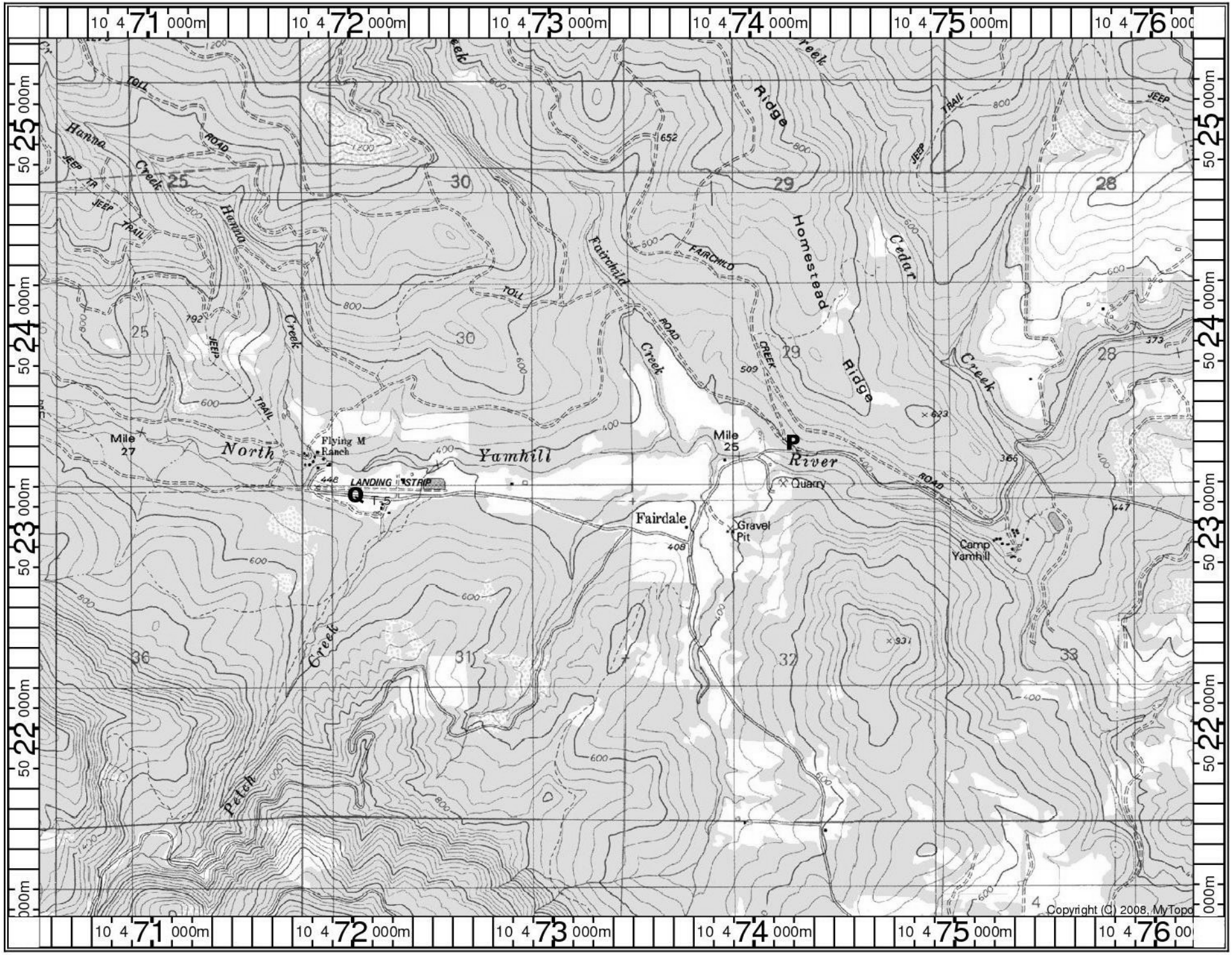
Hanna Creek
JEEP TRAIL
TOLL ROAD
Hanna Creek
Fairchild Creek
FAIRCHILD CREEK
Homestead Ridge
Cedar Ridge
Cedar Creek
Mile 27
North Yamhill River
Flying M Ranch
LANDING STRIP
Q
Mile 25
P
Quarry
Fairdale
Gravel Pit
Camp Yamhill
Petch Creek
Copyright (C) 2008, MyTopo

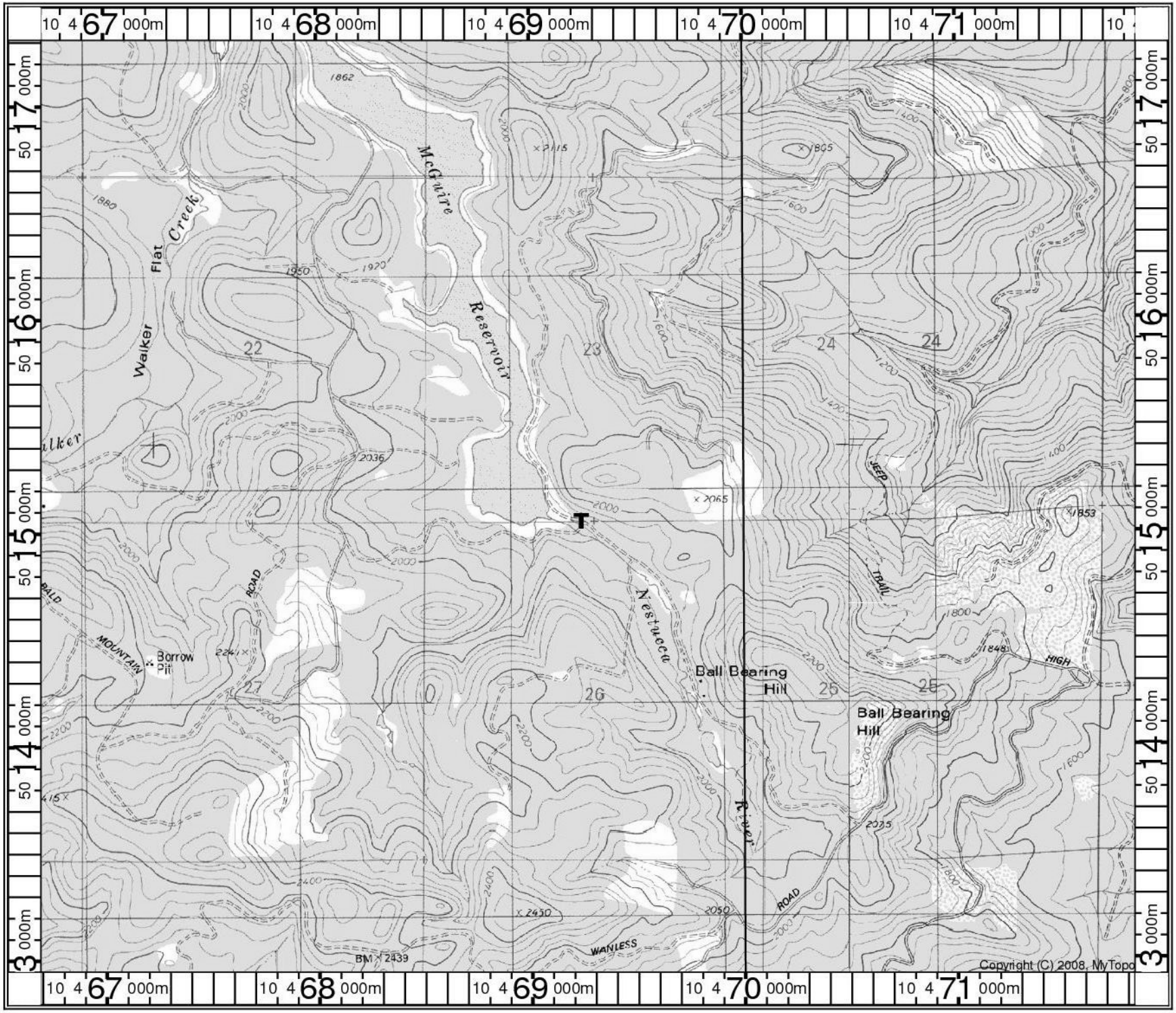
McGuire Reservoir
Walker Flat Creek
Walker
Nestucca River
Ball Bearing Hill
Ball Bearing Hill
Borrow Pit
BALD MOUNTAIN ROAD
JEEP TRAIL
HIGH ROAD
WANLESS
BM 2439
Copyright (C) 2008 MyTopo

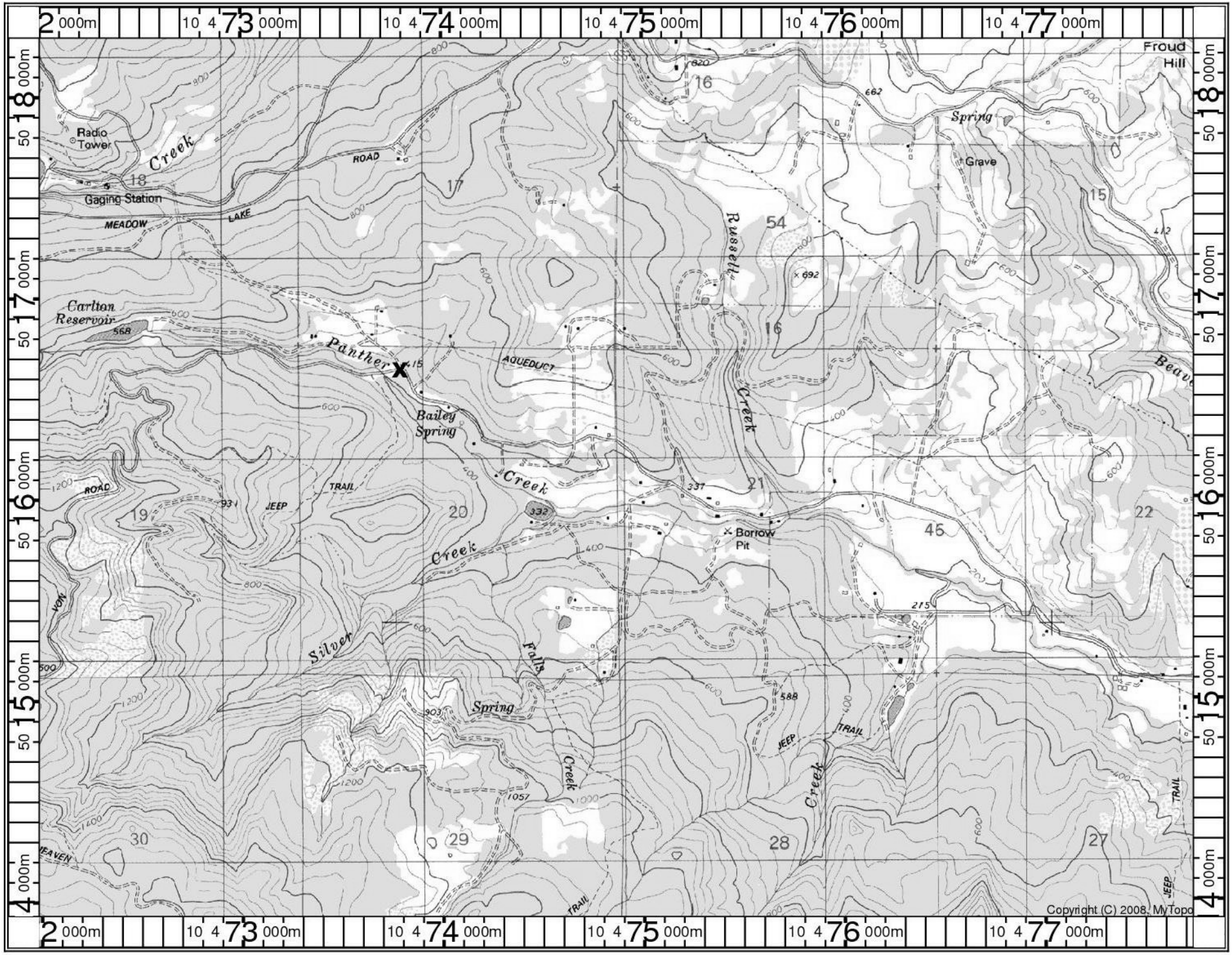

Radio Tower
Creek
Gaging Station
MEADOW
LAKE
ROAD
Carlton Reservoir
Panther
AQUEDUCT
Bailey Spring
Creek
Russell
Creek
Spring
Grave
Froud Hill
Beave
Borrow Pit
JEEP
TRAIL
ROAD
Silver
Creek
Falls
Spring
Creek
JEEP
TRAIL
Creek
TRAIL
JEEP
Copyright (C) 2008, MyTopo

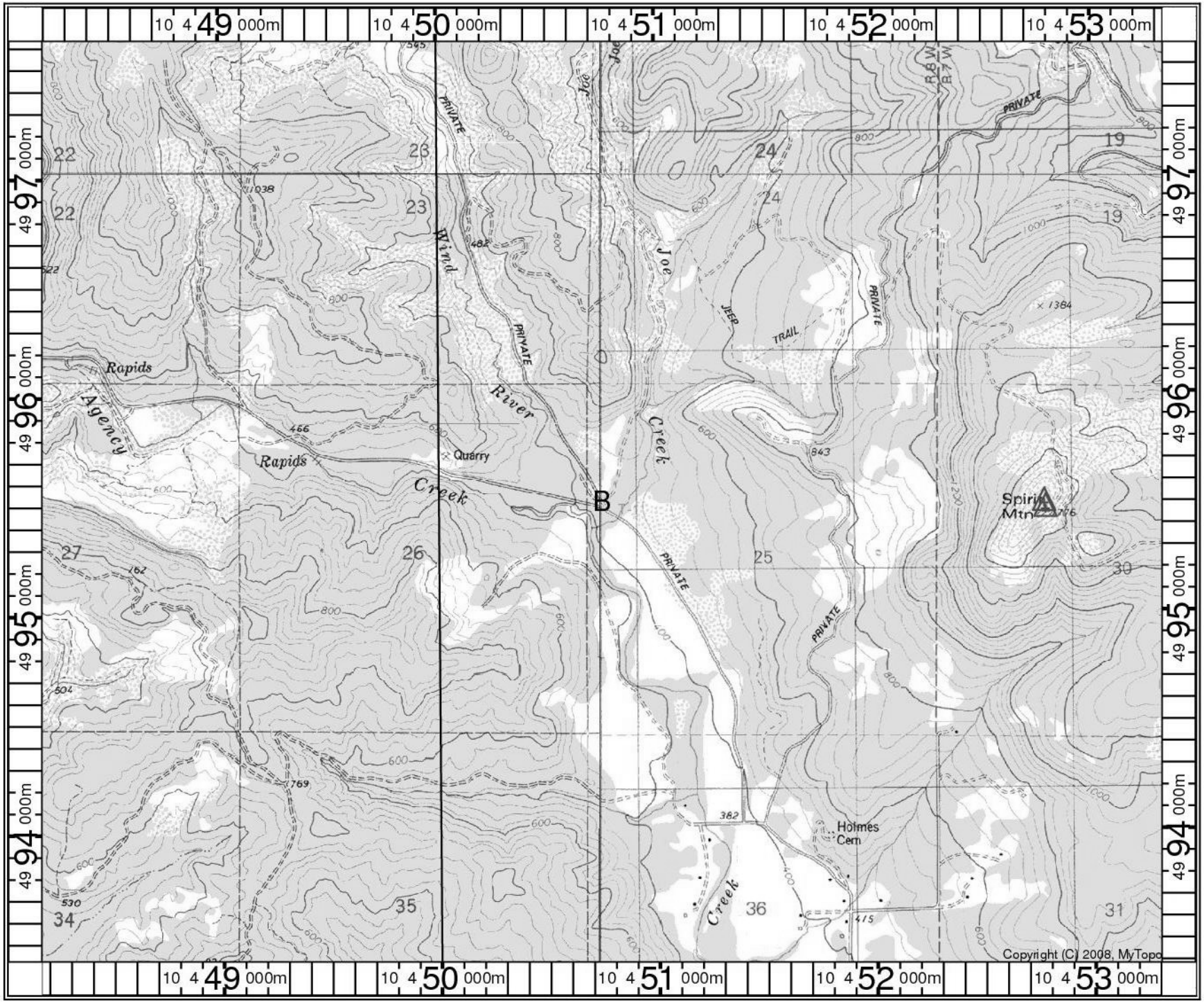

10 4 49 000m
10 4 50 000m
10 4 51 000m
10 4 52 000m
10 4 53 000m
49 97 000m
49 96 000m
49 95 000m
49 94 000m
Rapids
Agency
Rapids
Creek
Wind
River
Quarry
Joe
Creek
Joe
Creek
JEEP
TRAIL
PRIVATE
Spirit Mtn
Holmes Cem
B
22
23
24
19
27
26
25
30
34
35
36
31
Copyright (C) 2008, MyTopo

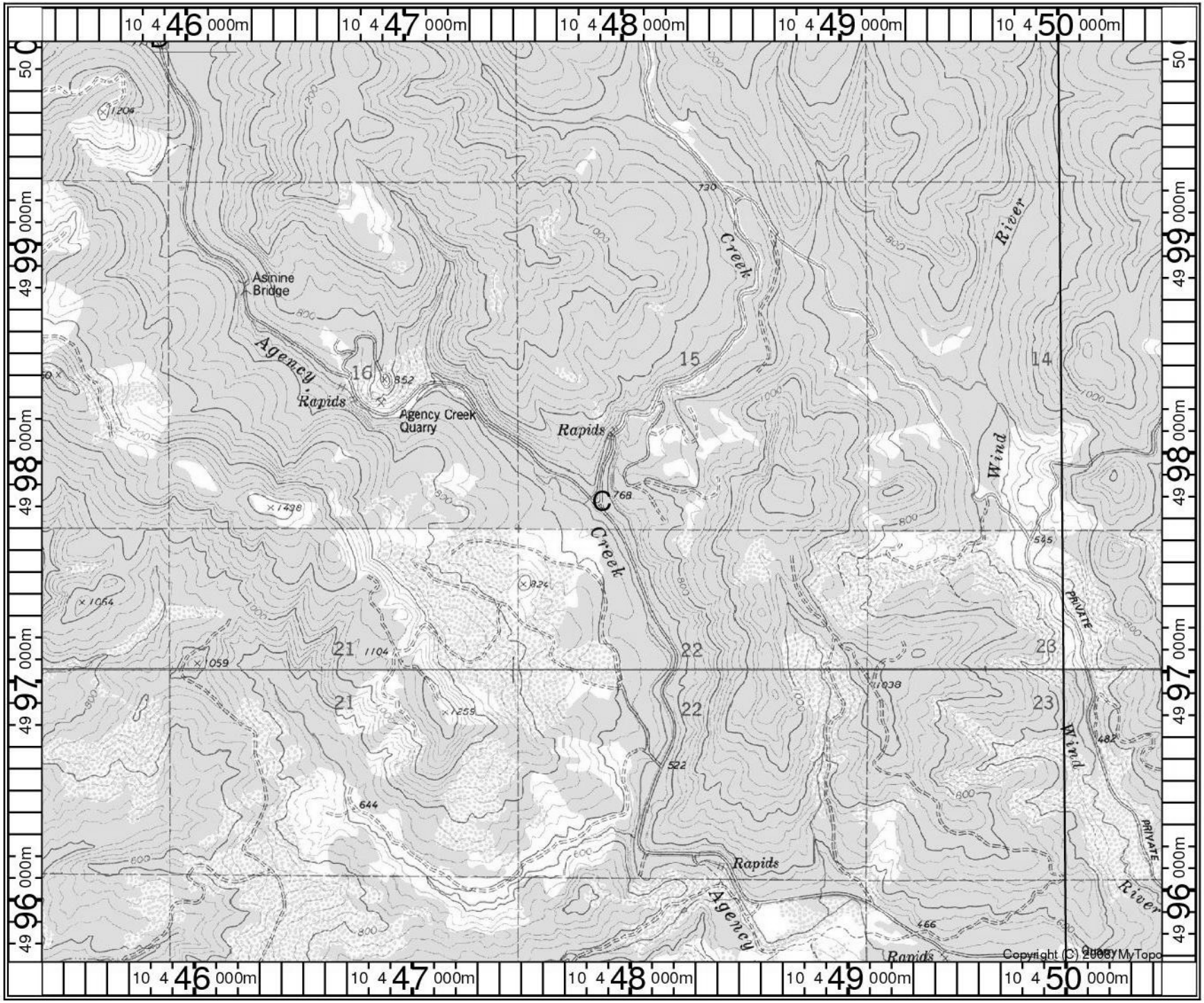

Asinine Bridge
Agency Creek Quarry
Agency Rapids
Rapids
Creek
Wind River
PRIVATE
Copyright (C) 2008 MyTopo

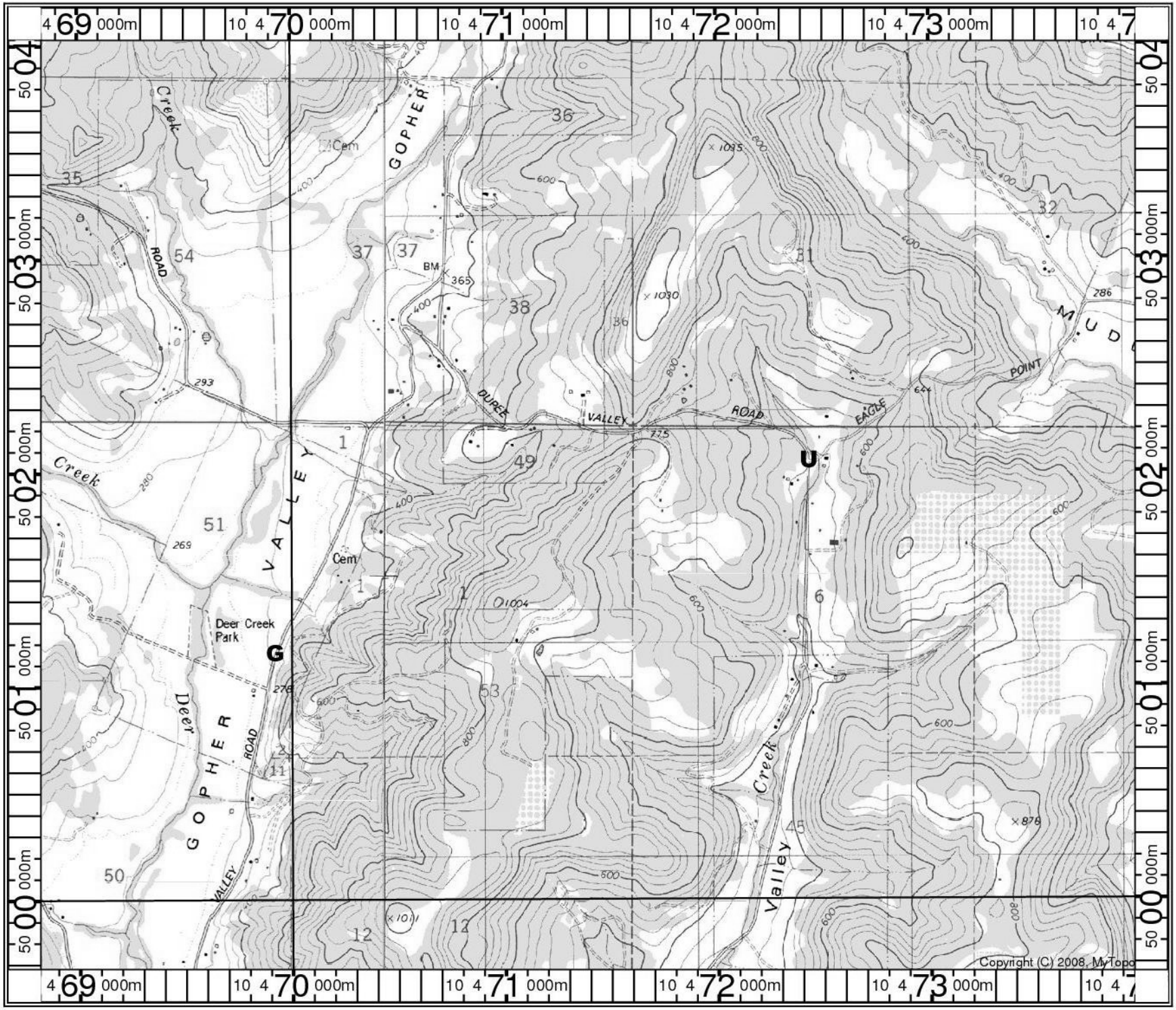

GOPHER
VALLEY
ROAD
DUPEE
VALLEY
ROAD
EAGLE
POINT
Deer Creek Park
Deer
Creek
Valley
Cem
BM
Copyright (C) 2008, MyTopo

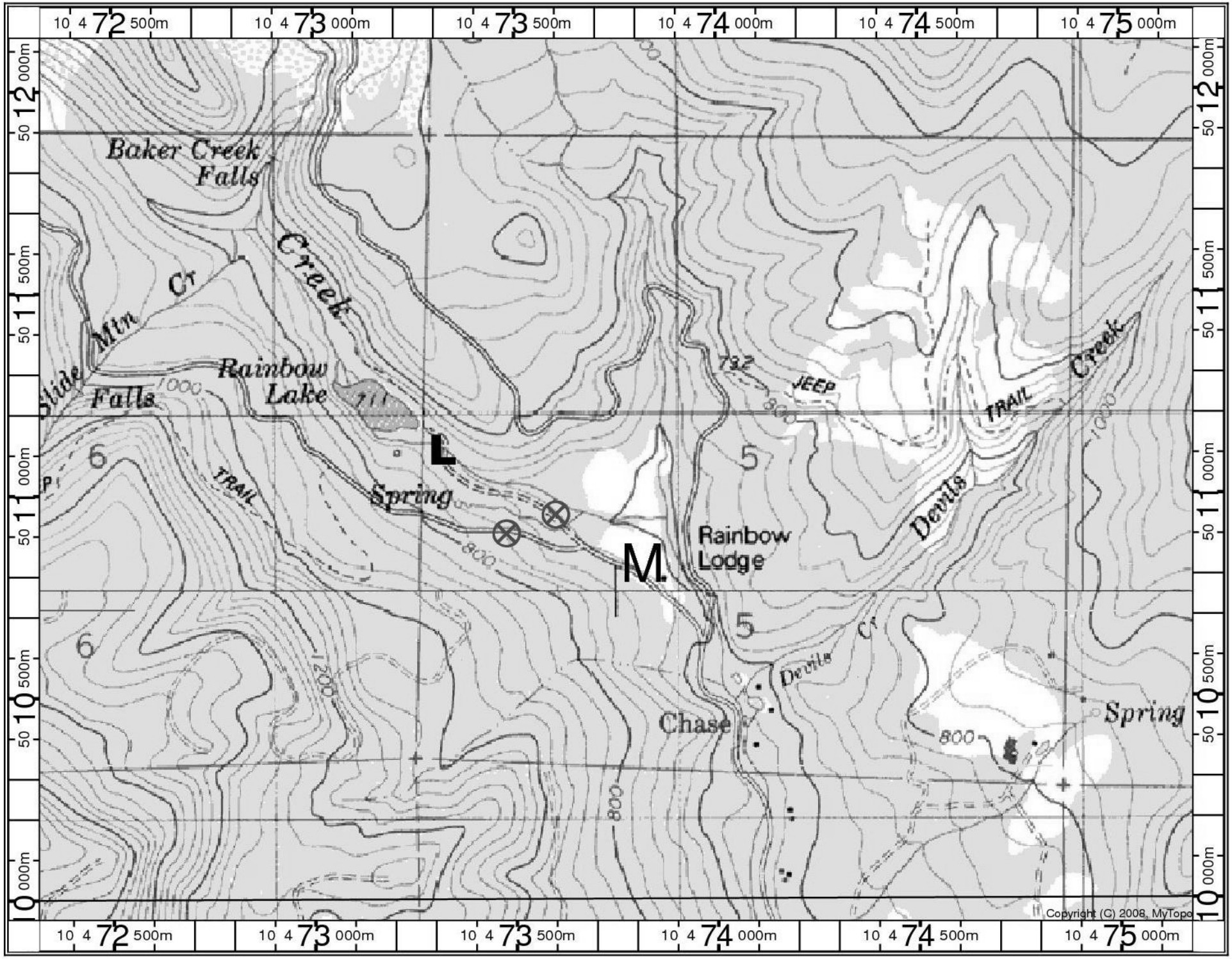
Baker Creek Falls
Creek
Slide Mtn Cr
Falls
Rainbow Lake
L
Spring
TRAIL
JEEP
TRAIL
Devils
Creek
Rainbow Lodge
M
Devils Cr
Chase
Spring
Copyright (C) 2008, MyTopo

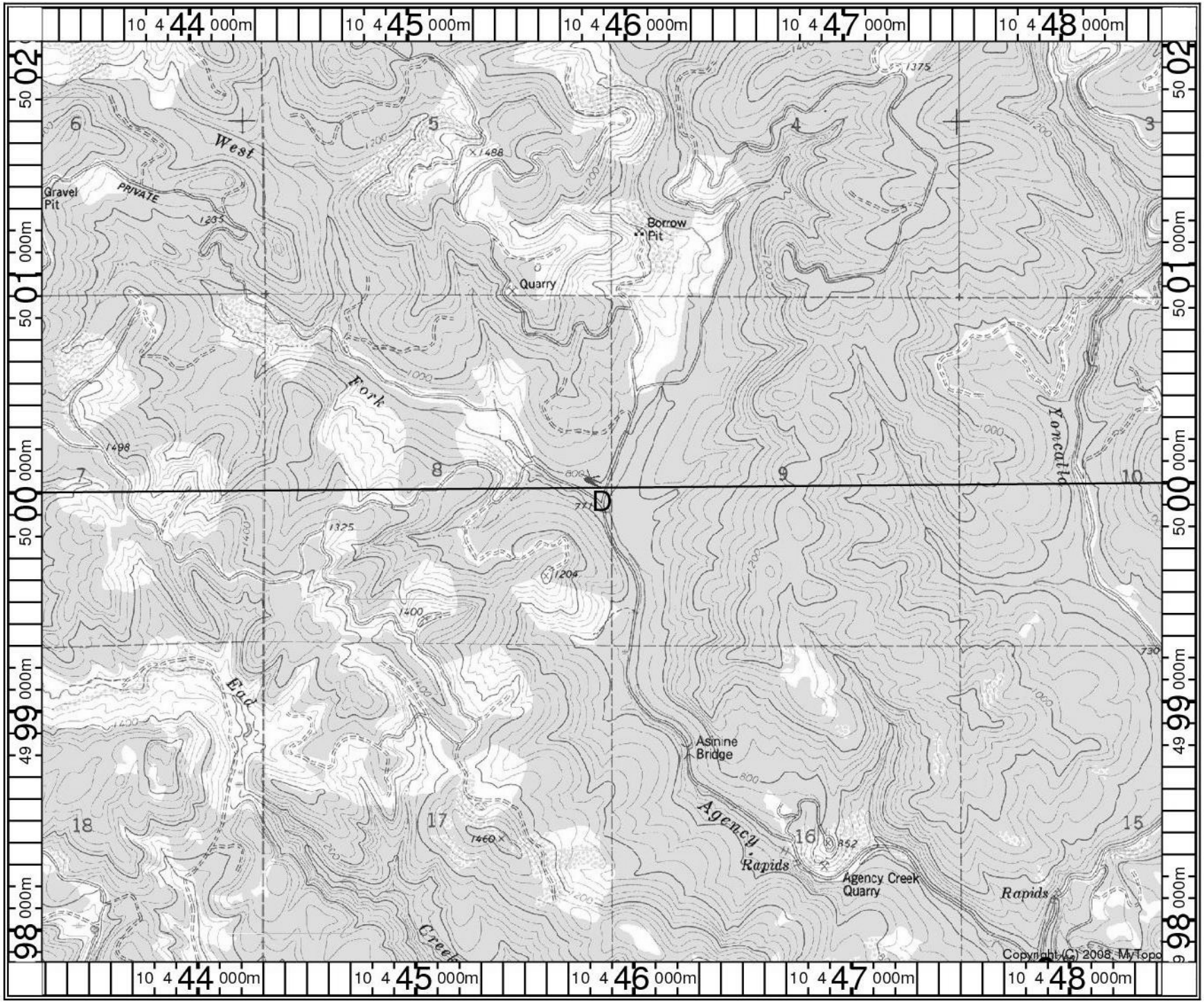
West
Fork
East
Creek
Yoncalla
Agency
Rapids
Rapids
Gravel Pit
PRIVATE
Borrow Pit
Quarry
Asinine Bridge
Agency Creek Quarry
D
Copyright (C) 2008 MyTopo

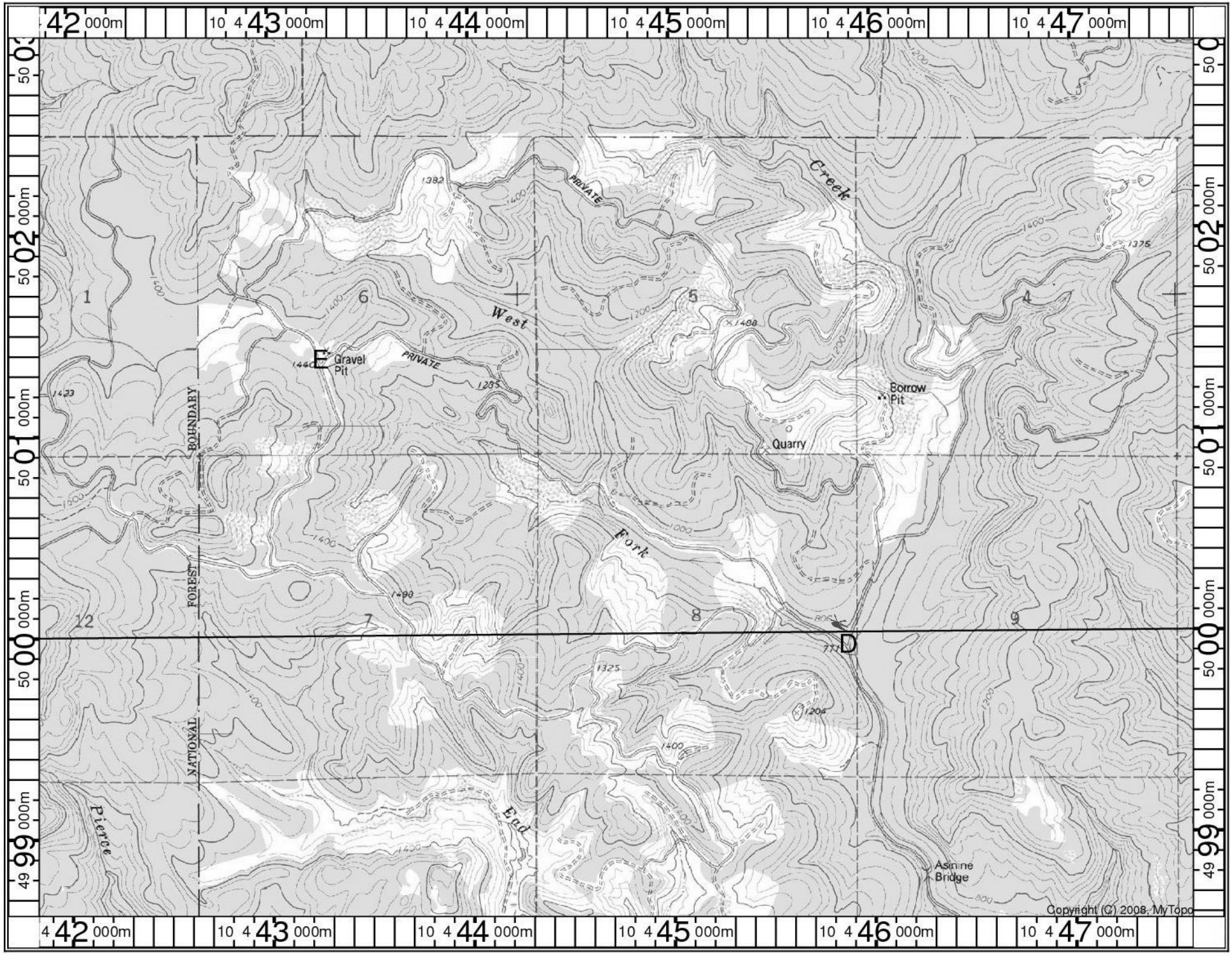

Creek
West
Fork
Ead
Pierce
NATIONAL FOREST BOUNDARY
PRIVATE
PRIVATE
Gravel Pit
Borrow Pit
Quarry
Asinine Bridge
E
D
Copyright (C) 2008, MyTopo

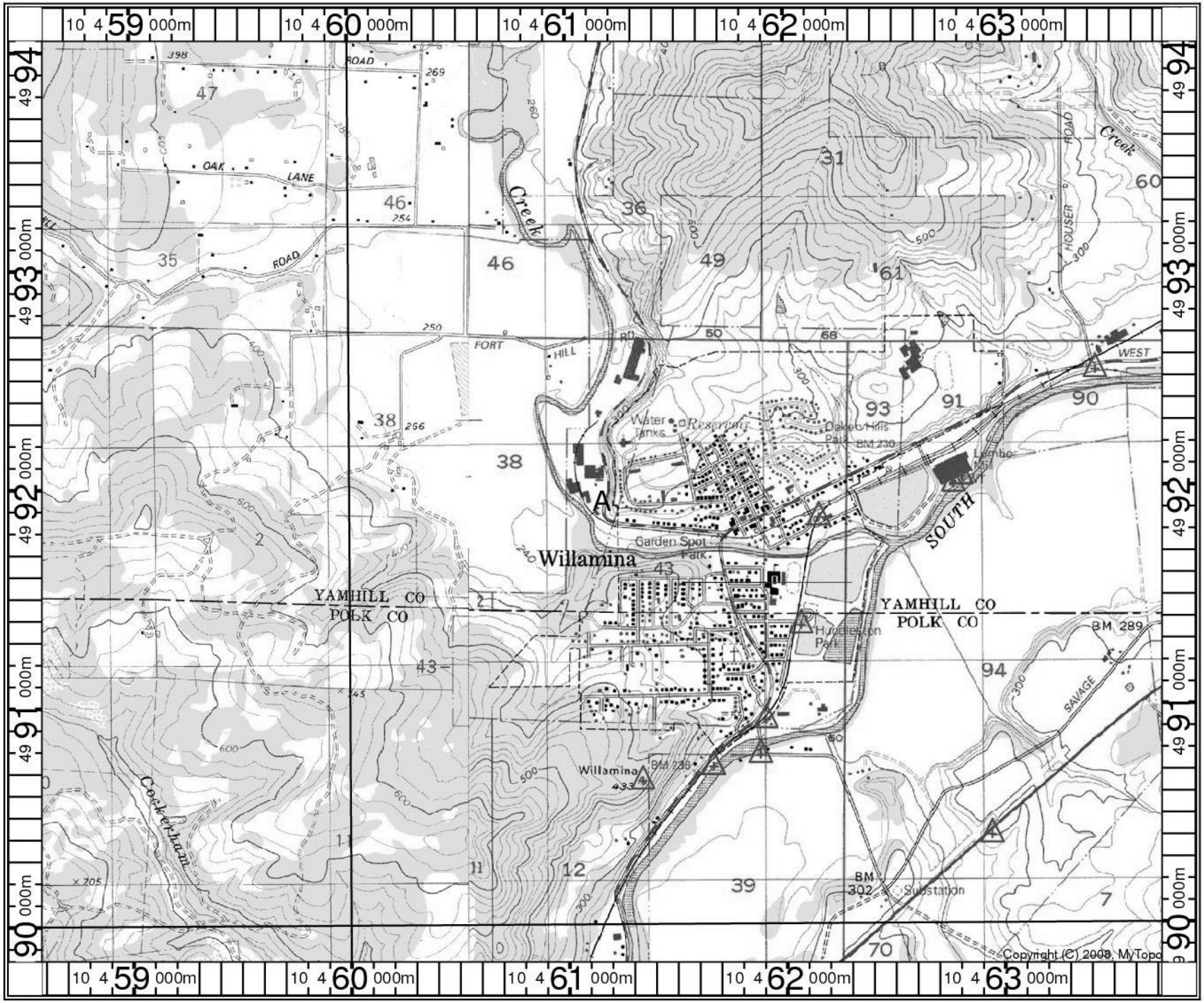
10 4 59 000m
10 4 60 000m
10 4 61 000m
10 4 62 000m
10 4 63 000m
49 94 000m
49 93 000m
49 92 000m
49 91 000m
49 90 000m
ROAD
OAK
LANE
ROAD
FORT
HILL
Creek
HOUSER
ROAD
Creek
WEST
SOUTH
SAVAGE
Cockerham
Water Tanks
Reservoir
Oakeb Hills Park
BM 230
Garden Spot Park
Willamina
YAMHILL CO
POLK CO
YAMHILL CO
POLK CO
Hudleston Park
BM 289
Willamina
BM 236
BM 302
Substation
Copyright (C) 2008, MyTopo

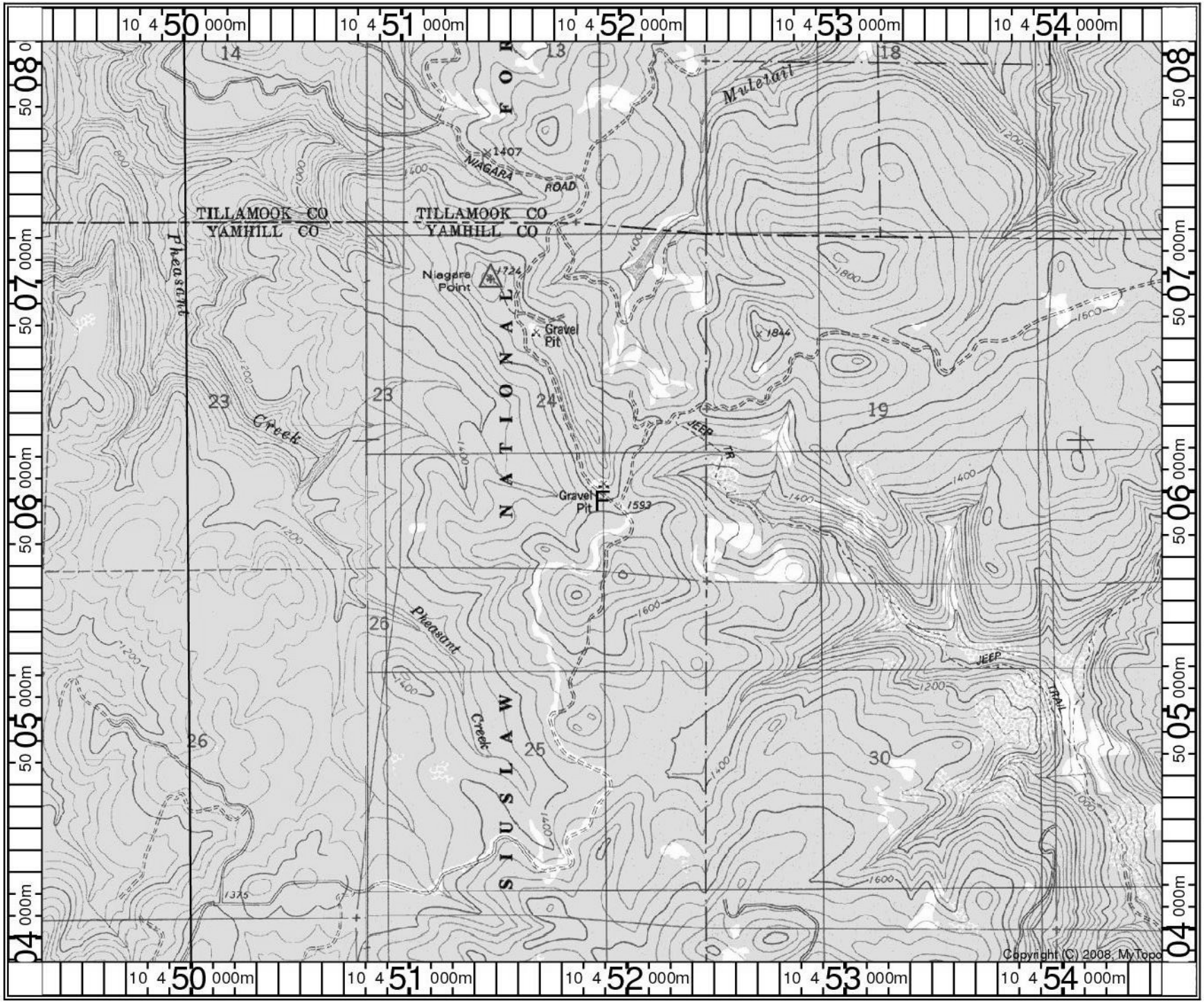

TILLAMOOK CO
YAMHILL CO
TILLAMOOK CO
YAMHILL CO
NIAGARA ROAD
Niagara Point
Gravel Pit
Gravel Pit
Pheasant Creek
Pheasant Creek
SIUSLAW NATIONAL FOR
Muletail
JEEP TR
JEEP TRAIL
Copyright (C) 2008, MyTopo

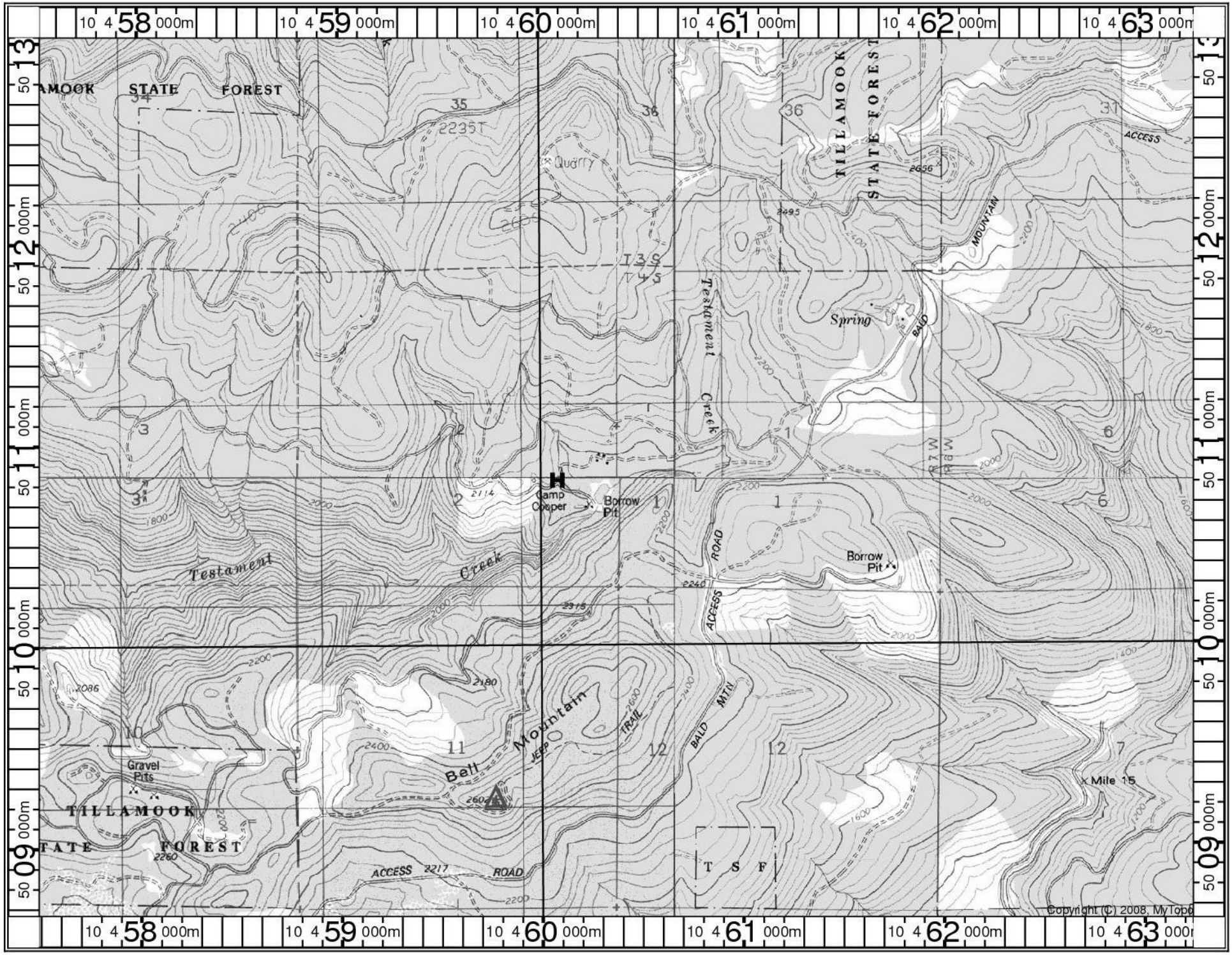
10 4 58 000m
10 4 59 000m
10 4 60 000m
10 4 61 000m
10 4 62 000m
10 4 63 000m
13 50
12 50
11 50
10 50
09 50
AMOOK STATE FOREST
TILLAMOOK STATE FOREST
Quarry
Testament Creek
Spring
BALD MOUNTAIN
ACCESS
Camp Cooper
Borrow Pit
Borrow Pit
ACCESS ROAD
Testament Creek
Belt Mountain
JEEP TRAIL
BALD MTN
Gravel Pits
TILLAMOOK STATE FOREST
ACCESS 2217 ROAD
T S F
Mile 15
Copyright (C) 2008, MyTopo

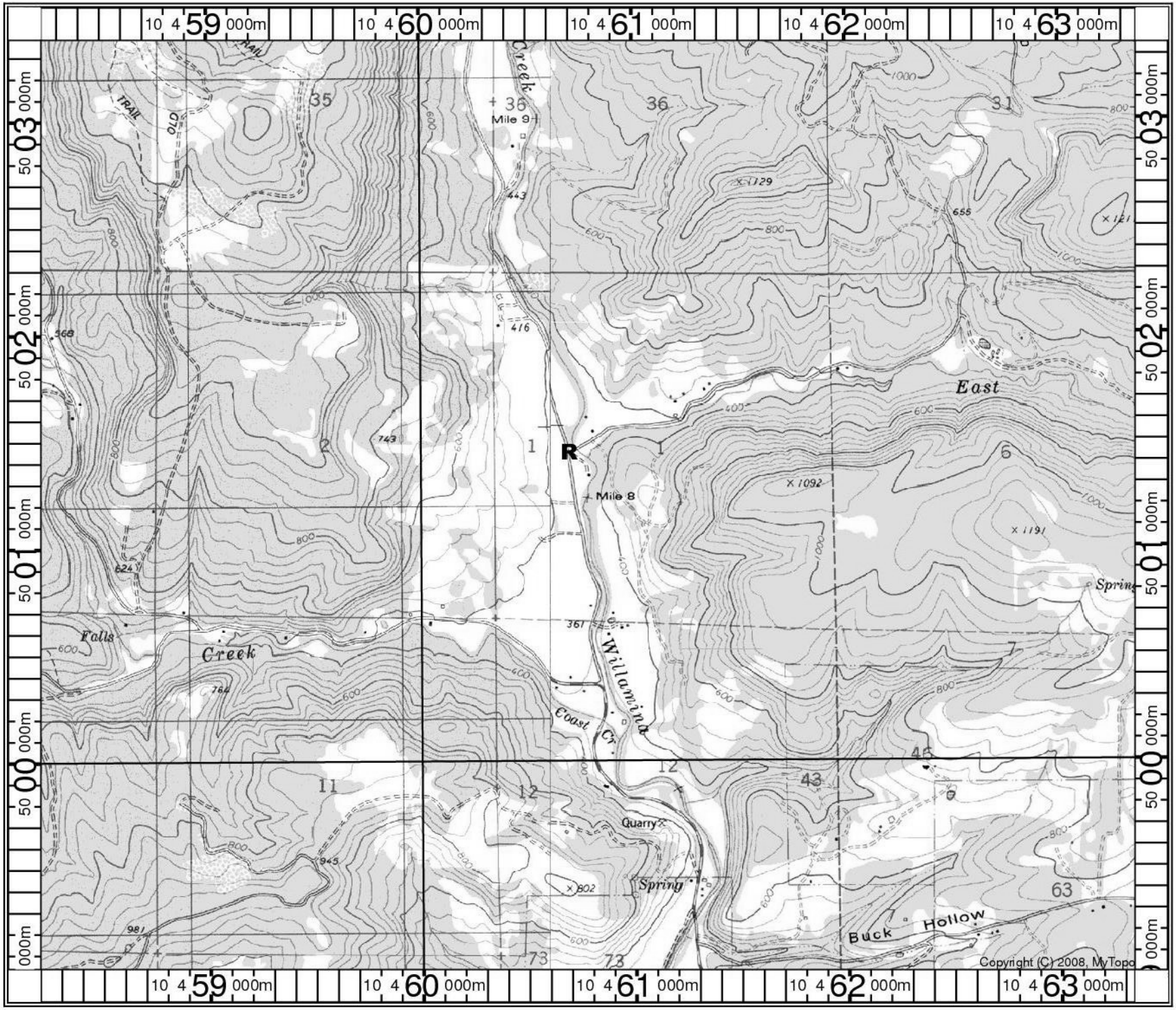

10 4 59 000m
10 4 60 000m
10 4 61 000m
10 4 62 000m
10 4 63 000m
50 03 000m
50 02 000m
50 01 000m
50 00 000m
Creek
Mile 9
Mile 8
R
East
Falls
Creek
Willamina
Coast Cr.
Quarry
Spring
Buck Hollow
Copyright (C) 2008, MyTopo

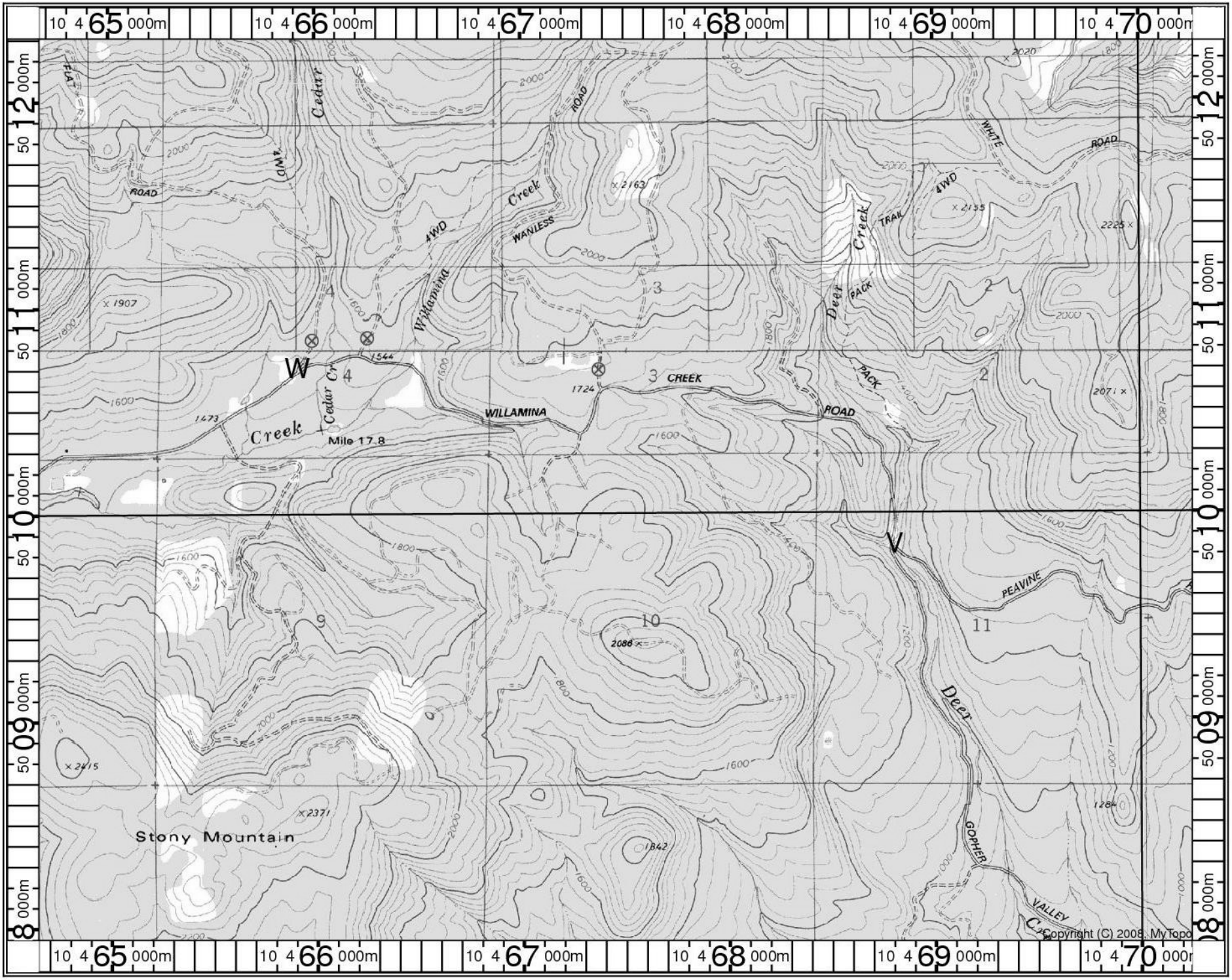

Copyright (C) 2008 MyTopo

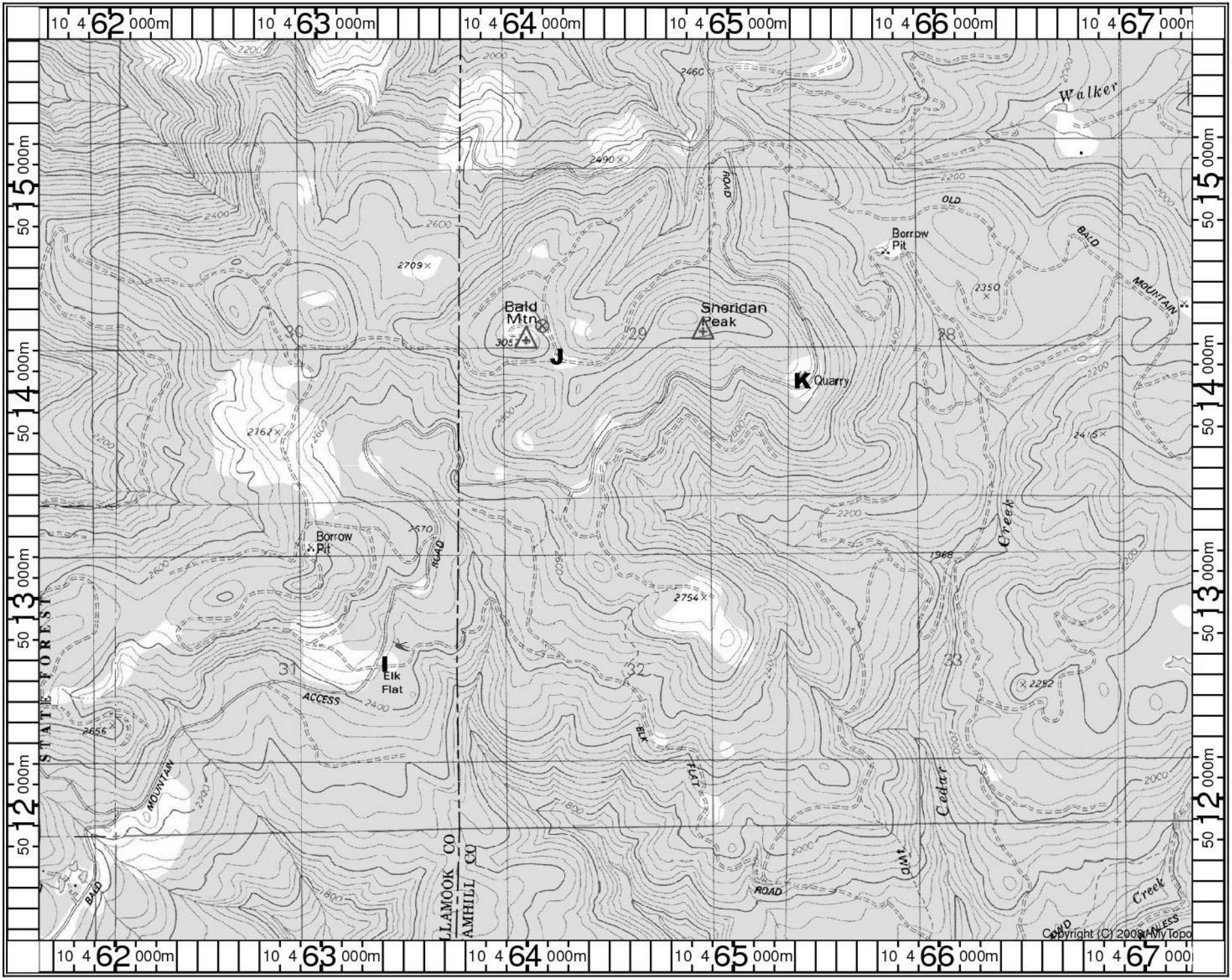

Walker
Bald Mtn
Sheridan Peak
Quarry
Borrow Pit
Elk Flat
OLD
BALD
MOUNTAIN
ROAD
ACCESS
ELK
FLAT
Cedar
Creek
STATE FOREST
LLAMOOK CO
AMHILL CO
Copyright (C) 2008 MyTopo

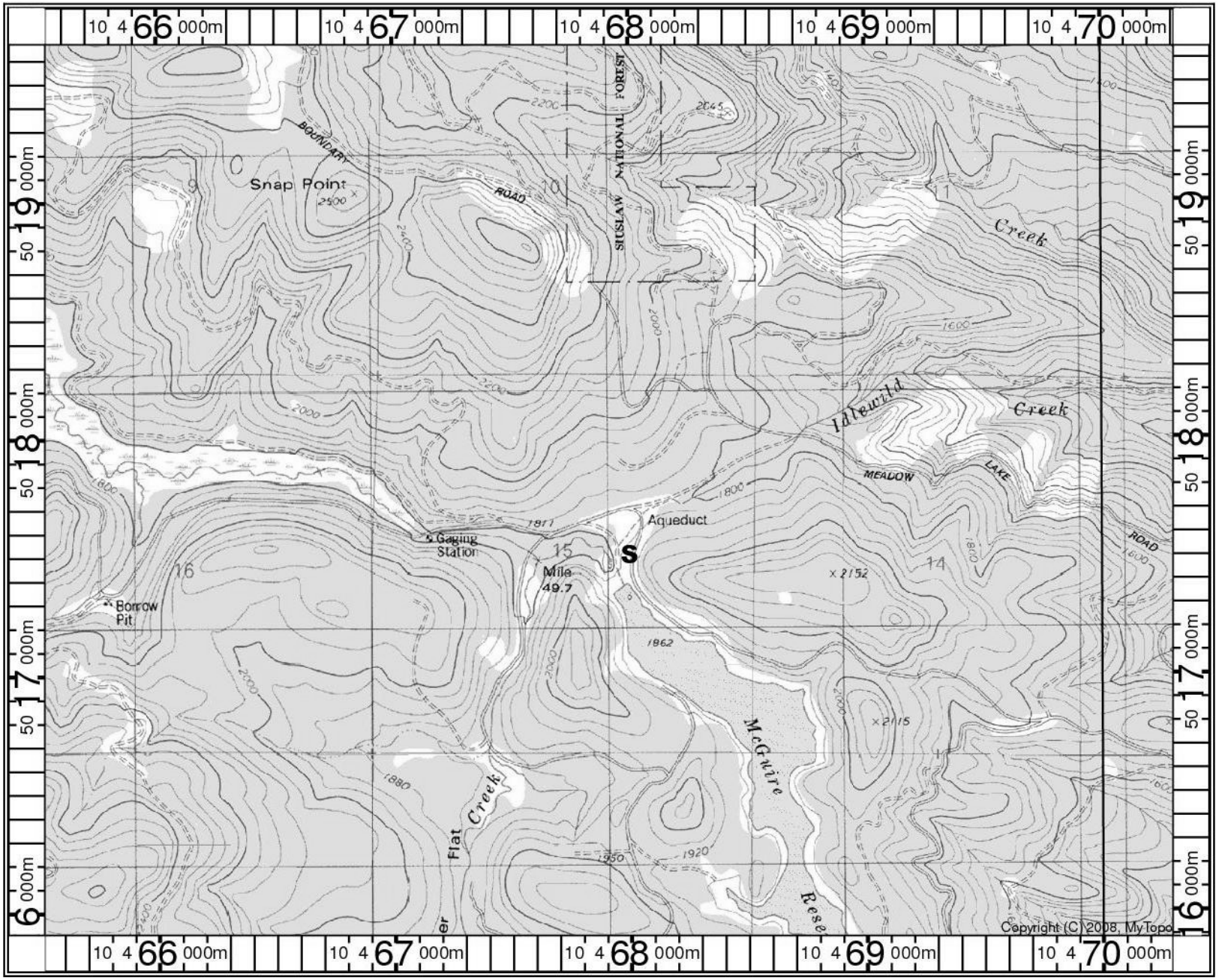

10 4 66 000m
10 4 67 000m
10 4 68 000m
10 4 69 000m
10 4 70 000m
50 19 000m
50 18 000m
50 17 000m
50 16 000m
Snap Point
2500
BOUNDARY
ROAD
SIUSLAW NATIONAL FOREST
2645
Creek
Idlewild
Creek
MEADOW
LAKE
ROAD
Aqueduct
S
Gaging Station
Mile 49.7
Borrow Pit
1811
1862
1880
1920
1950
2152
2115
McGuire
Flat
Creek
Copyright (C) 2008, MyTopo

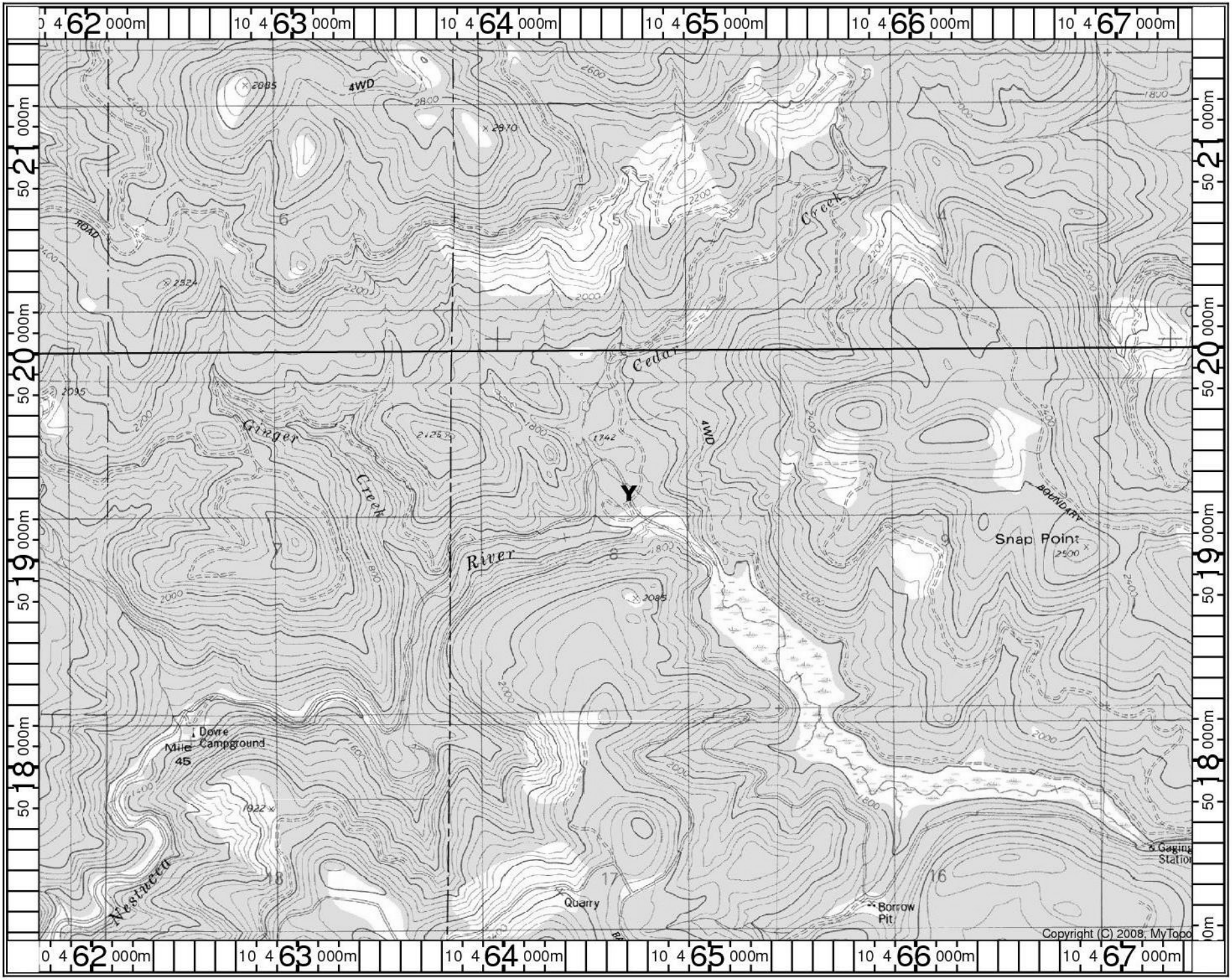

0 4 62 000m
10 4 63 000m
10 4 64 000m
10 4 65 000m
10 4 66 000m
10 4 67 000m
50 21 000m
50 20 000m
50 19 000m
50 18 000m
4WD
ROAD
Cedar
Creek
Ginger
Creek
River
Y
BOUNDARY
Snap Point
2500
Dovre
Campground
Mile
45
Nestucca
Quarry
Borrow
Pit
Gaging
Station
Copyright (C) 2008, MyTopo